

74°37'30"E

74°40'0"E

74°42'30"E

13°12'30"N

13°10'0"N

74°37'30"E

74°40'0"E

74°42'30"E

13°15'0"N

13°12'30"N

13°10'0"N

13°7'30"N

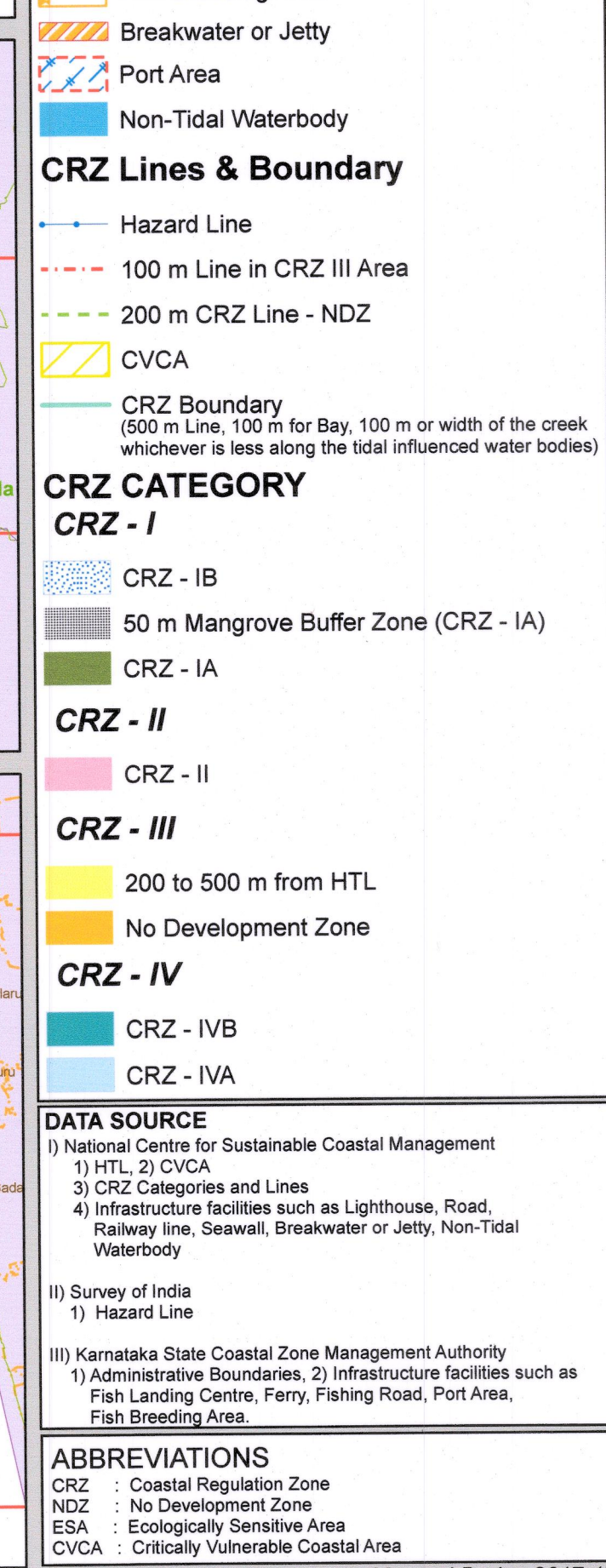
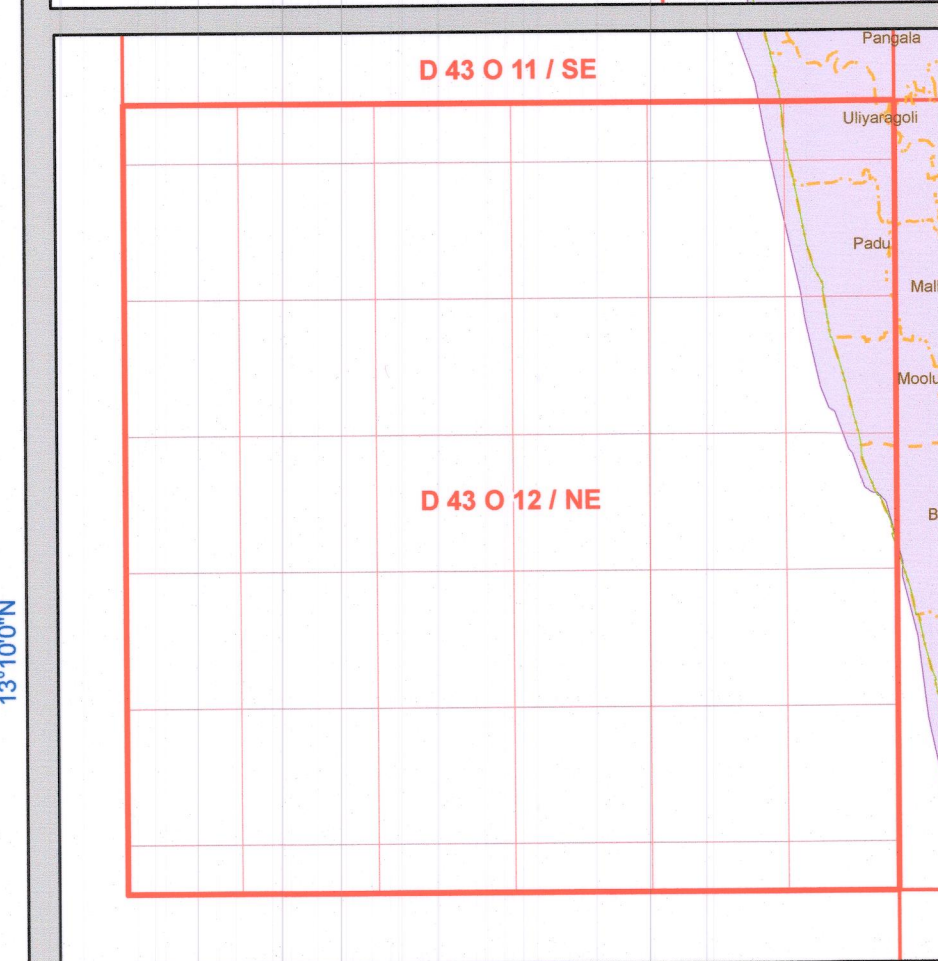
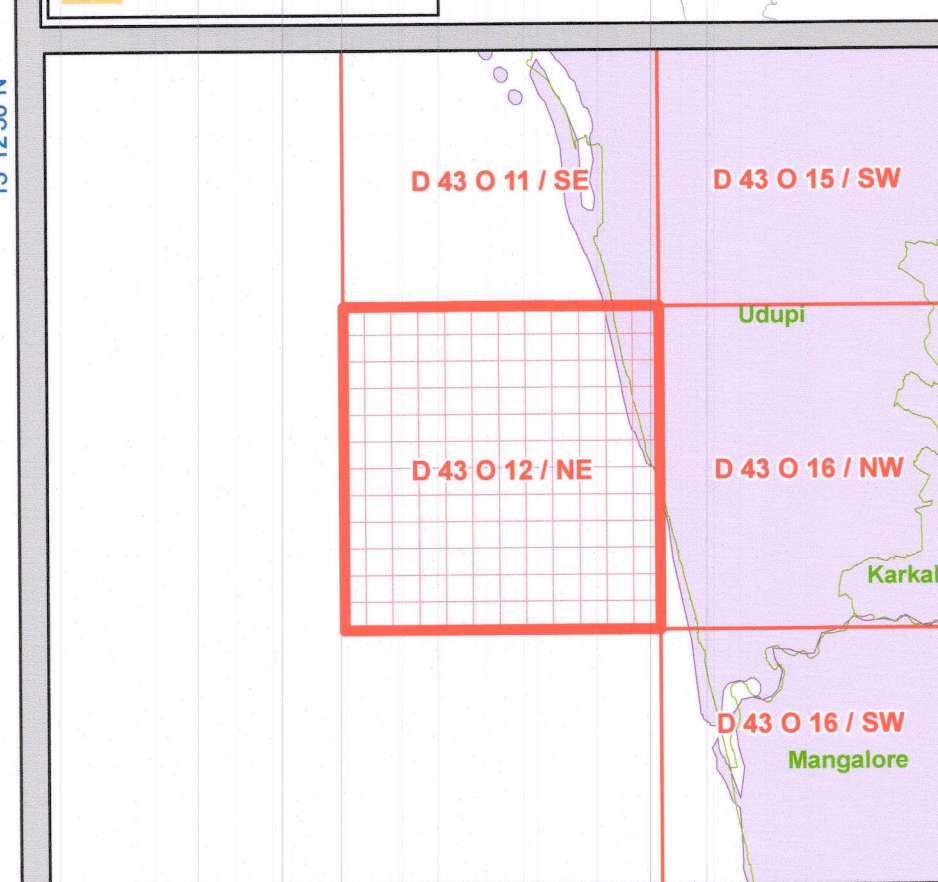
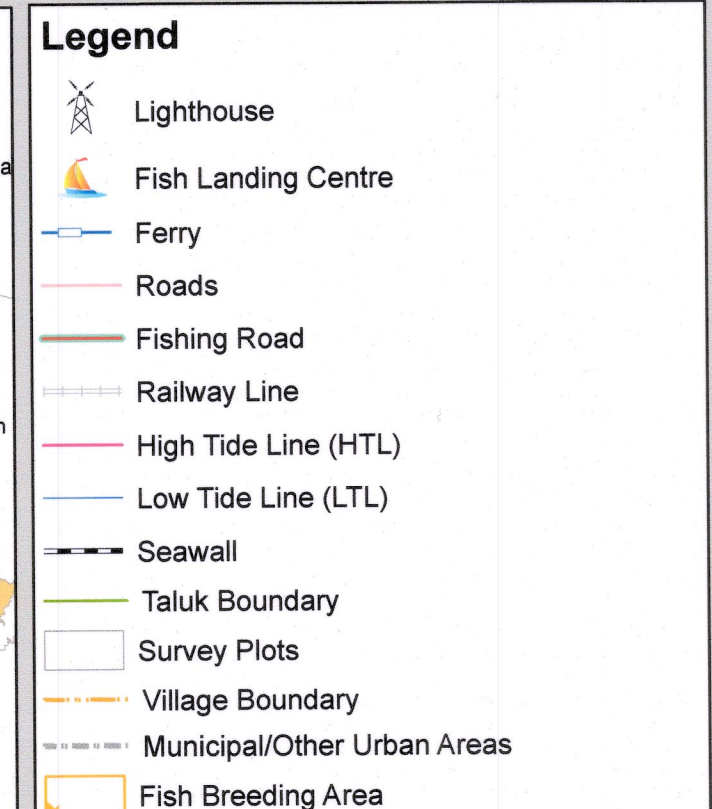
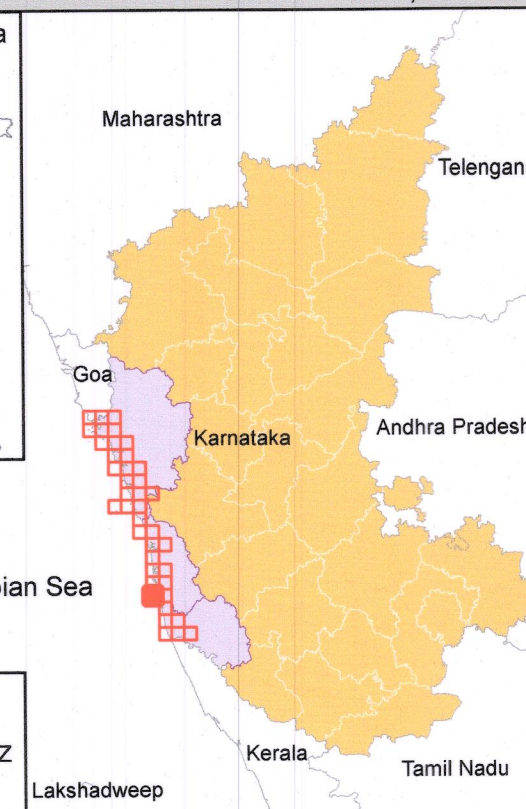
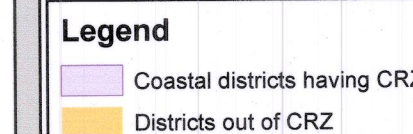
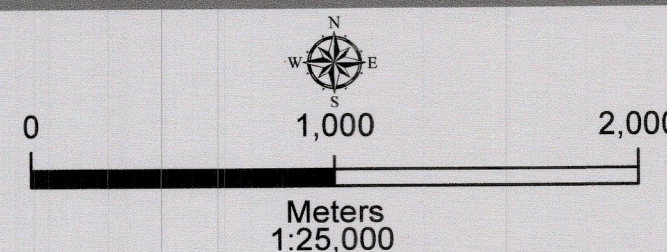
## COASTAL ZONE MANAGEMENT PLAN

KARNATAKA

Sheet No: D 43 O 12 / NE

Projection :- UTM Datum :- WGS 1984

Map No. : KA 07



**DATA SOURCE**

I) National Centre for Sustainable Coastal Management

1) HTL, 2) CVCA

3) CRZ Categories and Lines

4) Infrastructure facilities such as Lighthouse, Road, Railway line, Seawall, Breakwater or Jetty, Non-Tidal Waterbody

II) Survey of India

1) Hazard Line

III) Karnataka State Coastal Zone Management Authority

1) Administrative Boundaries, 2) Infrastructure facilities such as Fish Landing Centre, Ferry, Fishing Road, Port Area, Fish Breeding Area

**ABBREVIATIONS**

CRZ : Coastal Regulation Zone

NDZ : No Development Zone

ESA : Ecologically Sensitive Area

CVCA : Critically Vulnerable Coastal Area

Mapped During 2017-18

PREPARED AS PER COASTAL REGULATION ZONE NOTIFICATION 2011

Scrutinized by

Technical Scrutiny Committee  
National Centre for Sustainable Coastal Management

Certified by

R. Ramesh  
DIRECTOR  
National Centre for Sustainable Coastal Management  
Ministry of Environment, Forest & Climate Change

Approved by

National Coastal Zone Management Authority  
Ministry of Environment, Forest & Climate Change  
Government of India

Prepared by



**National Centre for Sustainable Coastal Management**  
(Ministry of Environment, Forest & Climate Change)  
Chennai - 600 025



**Forest, Ecology & Environment Department**  
Government of Karnataka