

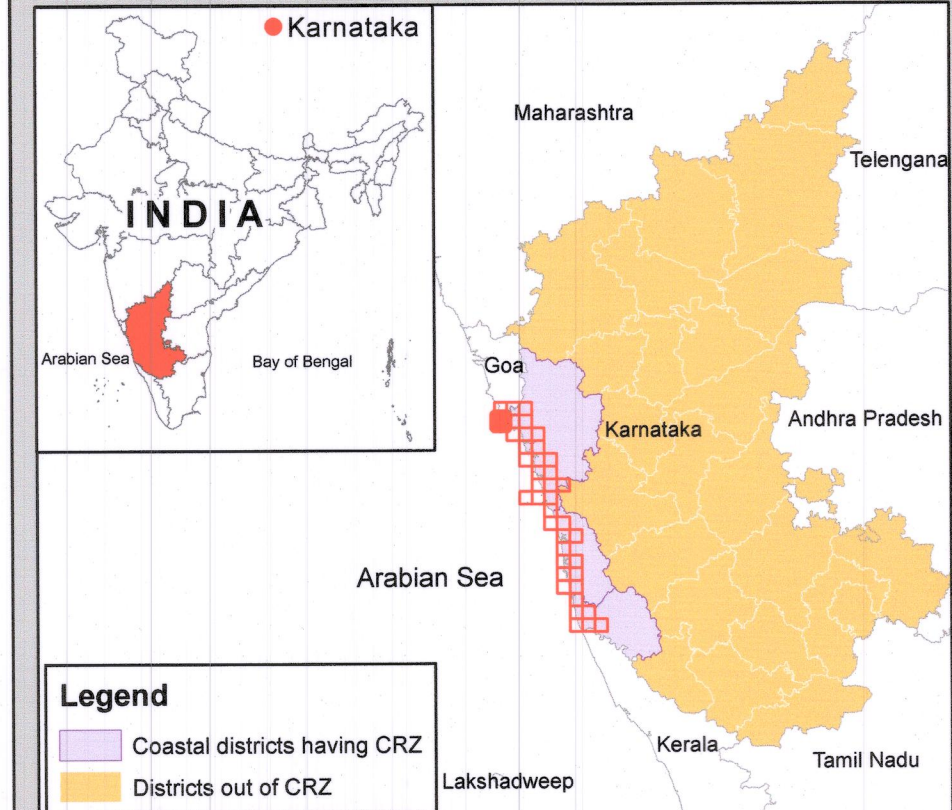
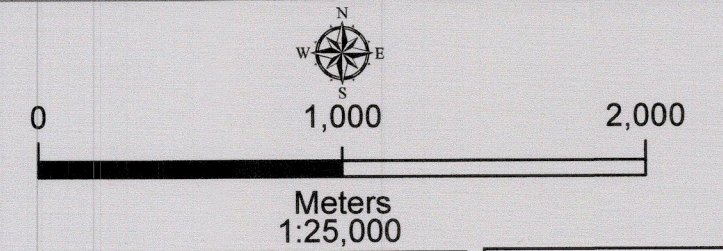


COASTAL ZONE MANAGEMENT PLAN KARNATAKA

Sheet No: D 43 I 1 / SW

Projection :- UTM Datum :- WGS 1984

Map No. : KA 35

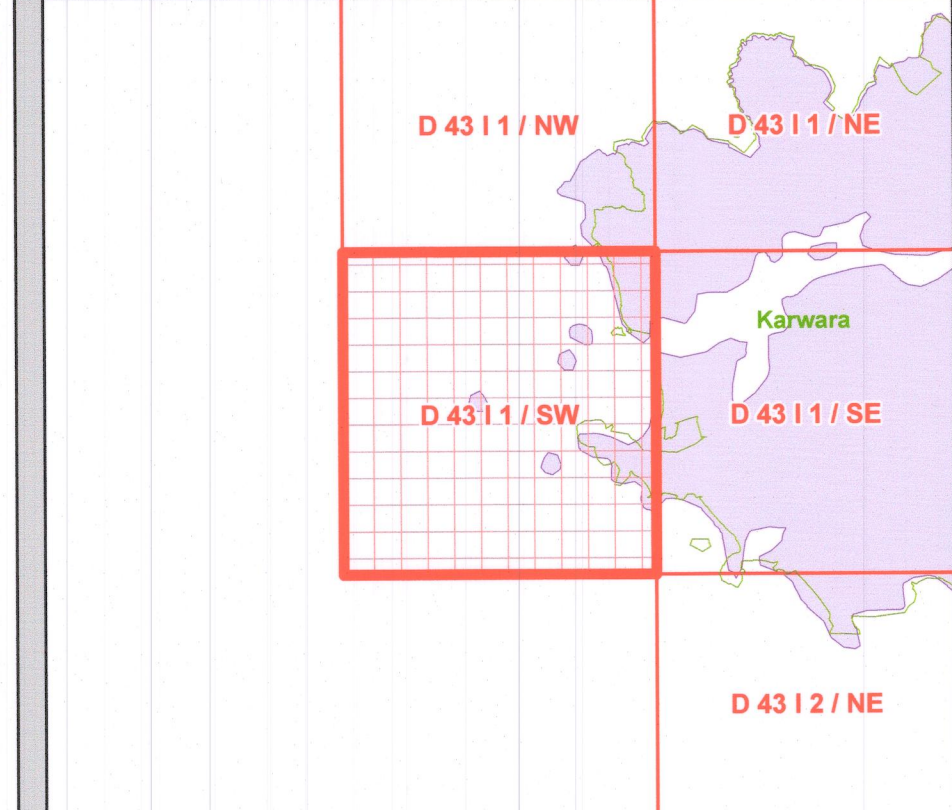


Legend

- Coastal districts having CRZ
- Districts out of CRZ

Legend

- Lighthouse
- Fish Landing Centre
- Ferry
- Roads
- Fishing Road
- Railway Line
- High Tide Line (HTL)
- Low Tide Line (LTL)
- Seawall
- Taluk Boundary
- Survey Plots
- Village Boundary
- Municipal/Other Urban Areas
- Fish Breeding Area
- Breakwater or Jetty
- Port Area
- Non-Tidal Waterbody



CRZ Lines & Boundary

- Hazard Line
- 100 m Line in CRZ III Area
- 200 m CRZ Line - NDZ
- CVCA
- CRZ Boundary (500 m Line, 100 m for Bay, 100 m or width of the creek whichever is less along the tidal influenced water bodies)

CRZ CATEGORY

CRZ - I

- CRZ - IB
- 50 m Mangrove Buffer Zone (CRZ - IA)
- CRZ - IA

CRZ - II

- CRZ - II

CRZ - III

- 200 to 500 m from HTL
- No Development Zone

CRZ - IV

- CRZ - IVB
- CRZ - IVA

DATA SOURCE

- I) National Centre for Sustainable Coastal Management
 - 1) HTL, 2) CVCA
 - 3) CRZ Categories and Lines
 - 4) Infrastructure facilities such as Lighthouse, Road, Railway line, Seawall, Breakwater or Jetty, Non-Tidal Waterbody
- II) Survey of India
 - 1) Hazard Line
- III) Karnataka State Coastal Zone Management Authority
 - 1) Administrative Boundaries, 2) Infrastructure facilities such as Fish Landing Centre, Ferry, Fishing Road, Port Area, Fish Breeding Area.

ABBREVIATIONS

- CRZ : Coastal Regulation Zone
- NDZ : No Development Zone
- ESA : Ecologically Sensitive Area
- CVCA : Critically Vulnerable Coastal Area

Mapped During 2017-18

PREPARED AS PER COASTAL REGULATION ZONE NOTIFICATION 2011

Scrutinized by

Technical Scrutiny Committee
National Centre for Sustainable Coastal Management

Certified by

DIRECTOR
National Centre for Sustainable Coastal Management
Ministry of Environment, Forest & Climate Change

Approved by

National Coastal Zone Management Authority
Ministry of Environment, Forest & Climate Change
Government of India

Prepared by



National Centre for Sustainable Coastal Management
(Ministry of Environment, Forest & Climate Change)
Chennai - 600 025



Forest, Ecology & Environment Department
Government of Karnataka