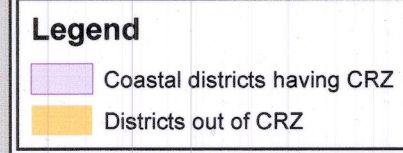
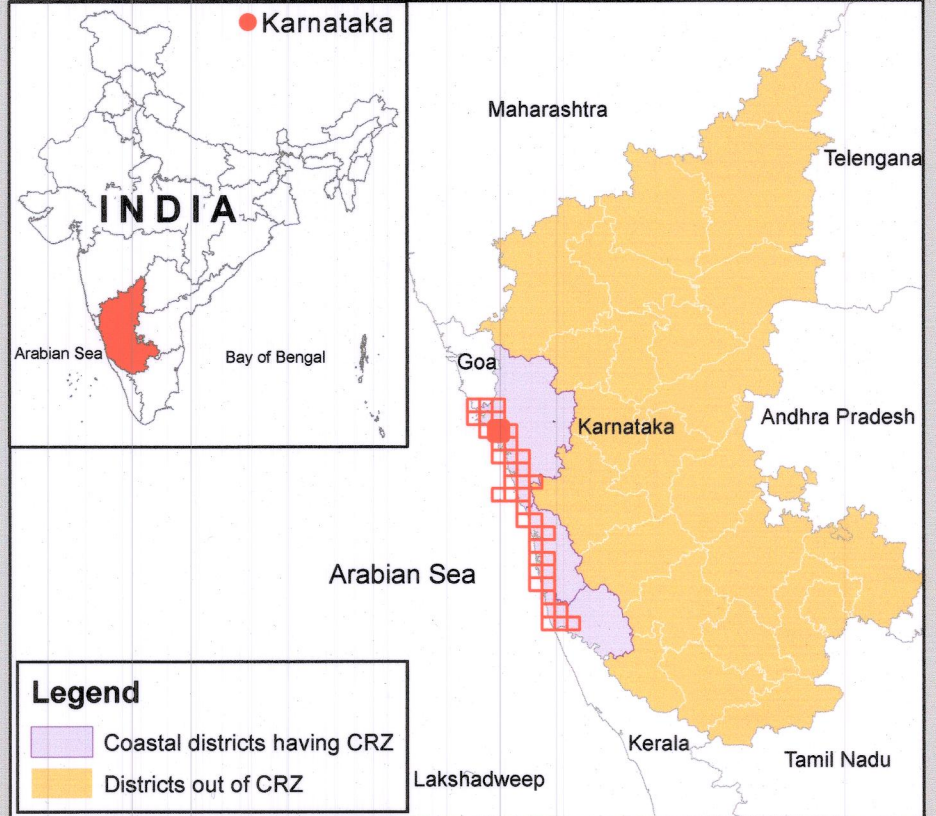
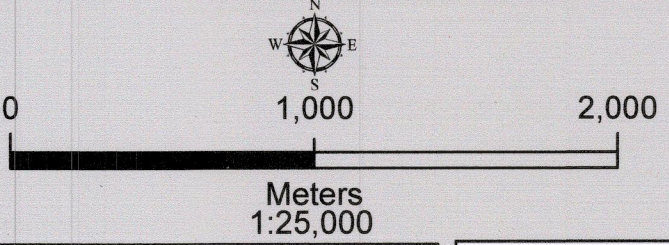


**COASTAL ZONE MANAGEMENT PLAN**  
**KARNATAKA**

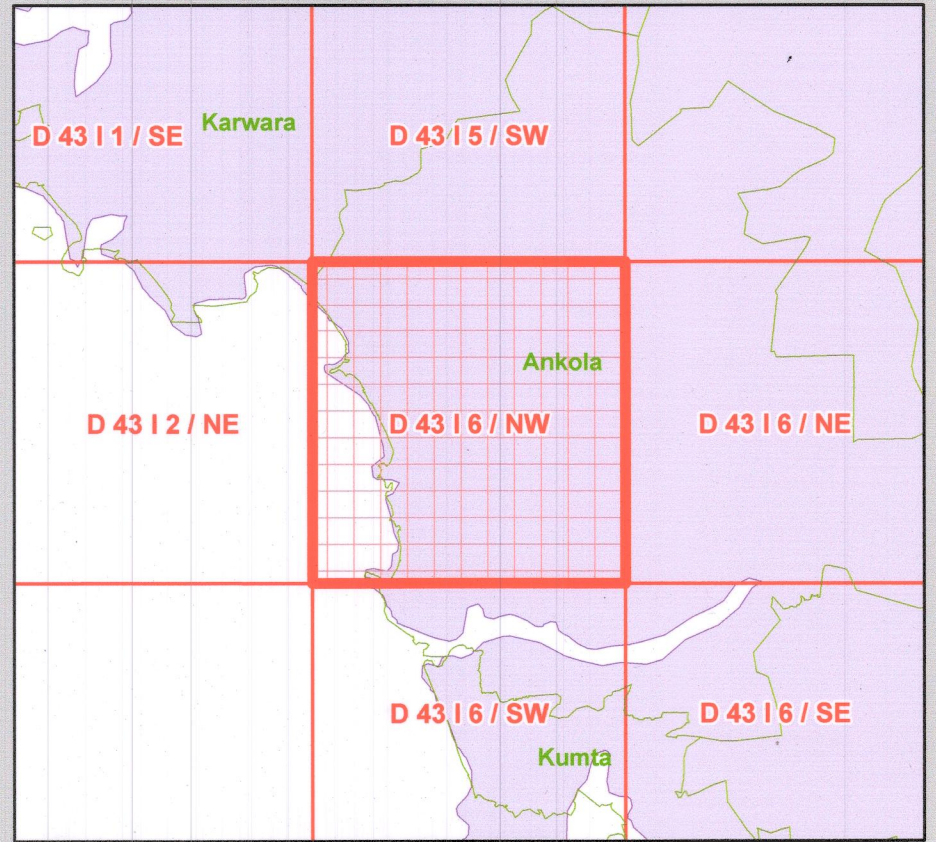
Sheet No: D 43 I 6 / NW

Projection :- UTM Datum :- WGS 1984

Map No. : KA 33



- Legend**
- Lighthouse
  - Fish Landing Centre
  - Ferry
  - Roads
  - Fishing Road
  - Railway Line
  - High Tide Line (HTL)
  - Low Tide Line (LTL)
  - Seawall
  - Taluk Boundary
  - Survey Plots
  - Village Boundary
  - Municipal/Other Urban Areas
  - Fish Breeding Area
  - Breakwater or Jetty
  - Port Area
  - Non-Tidal Waterbody



- CRZ Lines & Boundary**
- Hazard Line
  - 100 m Line in CRZ III Area
  - 200 m CRZ Line - NDZ
  - CVCA
  - CRZ Boundary (500 m Line, 100 m for Bay, 100 m or width of the creek whichever is less along the tidal influenced water bodies)

- CRZ CATEGORY**
- CRZ - I**
- CRZ - IB
  - 50 m Mangrove Buffer Zone (CRZ - IA)
  - CRZ - IA

- CRZ - II**
- CRZ - II

- CRZ - III**
- 200 to 500 m from HTL
  - No Development Zone

- CRZ - IV**
- CRZ - IVB
  - CRZ - IVA

- DATA SOURCE**
- I) National Centre for Sustainable Coastal Management
- 1) HTL, 2) CVCA
  - 3) CRZ Categories and Lines
  - 4) Infrastructure facilities such as Lighthouse, Road, Railway line, Seawall, Breakwater or Jetty, Non-Tidal Waterbody
- II) Survey of India
- 1) Hazard Line
- III) Karnataka State Coastal Zone Management Authority
- 1) Administrative Boundaries, 2) Infrastructure facilities such as Fish Landing Centre, Ferry, Fishing Road, Port Area, Fish Breeding Area.

- ABBREVIATIONS**
- CRZ : Coastal Regulation Zone
  - NDZ : No Development Zone
  - ESA : Ecologically Sensitive Area
  - CVCA : Critically Vulnerable Coastal Area

Mapped During 2017-18

**PREPARED AS PER COASTAL REGULATION ZONE NOTIFICATION 2011**

Scrutinized by	Certified by	Approved by
 Technical Scrutiny Committee National Centre for Sustainable Coastal Management	 DIRECTOR National Centre for Sustainable Coastal Management Ministry of Environment, Forest & Climate Change	 National Coastal Zone Management Authority Ministry of Environment, Forest & Climate Change Government of India

Prepared by  
  
**National Centre for Sustainable Coastal Management**  
(Ministry of Environment, Forest & Climate Change)  
Chennai - 600 025

  
**Forest, Ecology & Environment Department**  
Government of Karnataka