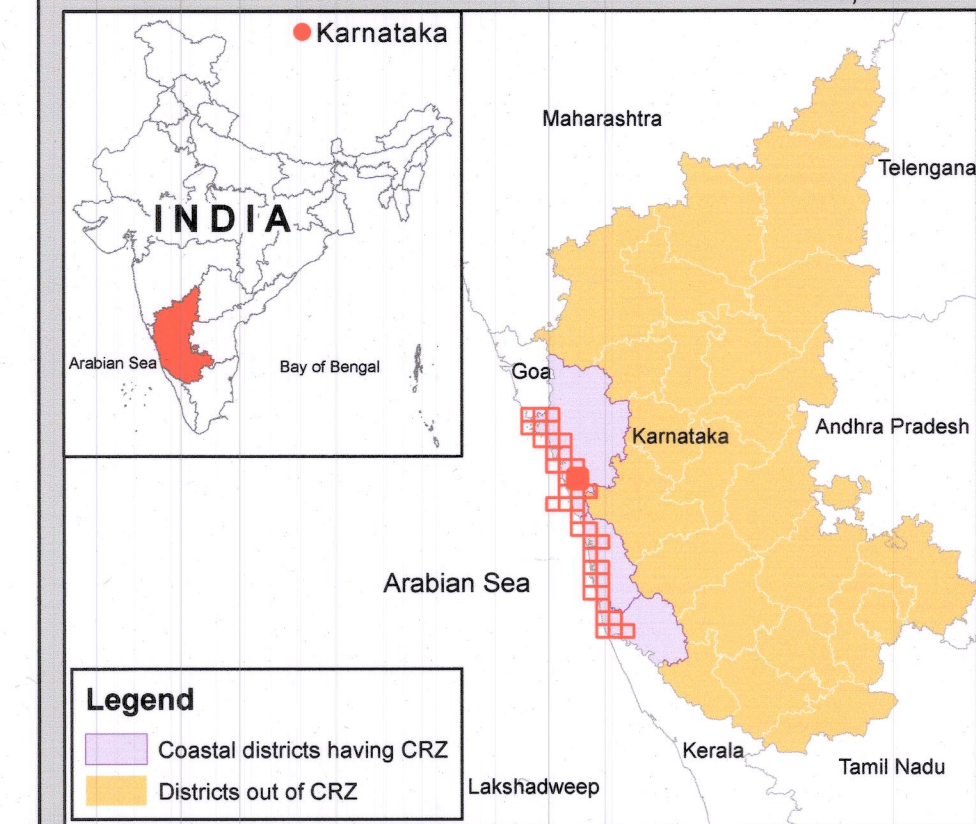
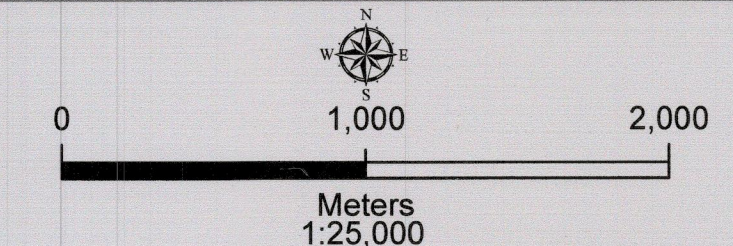


COASTAL ZONE MANAGEMENT PLAN KARNATAKA

Sheet No: D 43 I 11 / SW

Projection :- UTM Datum :- WGS 1984

Map No. : KA 26

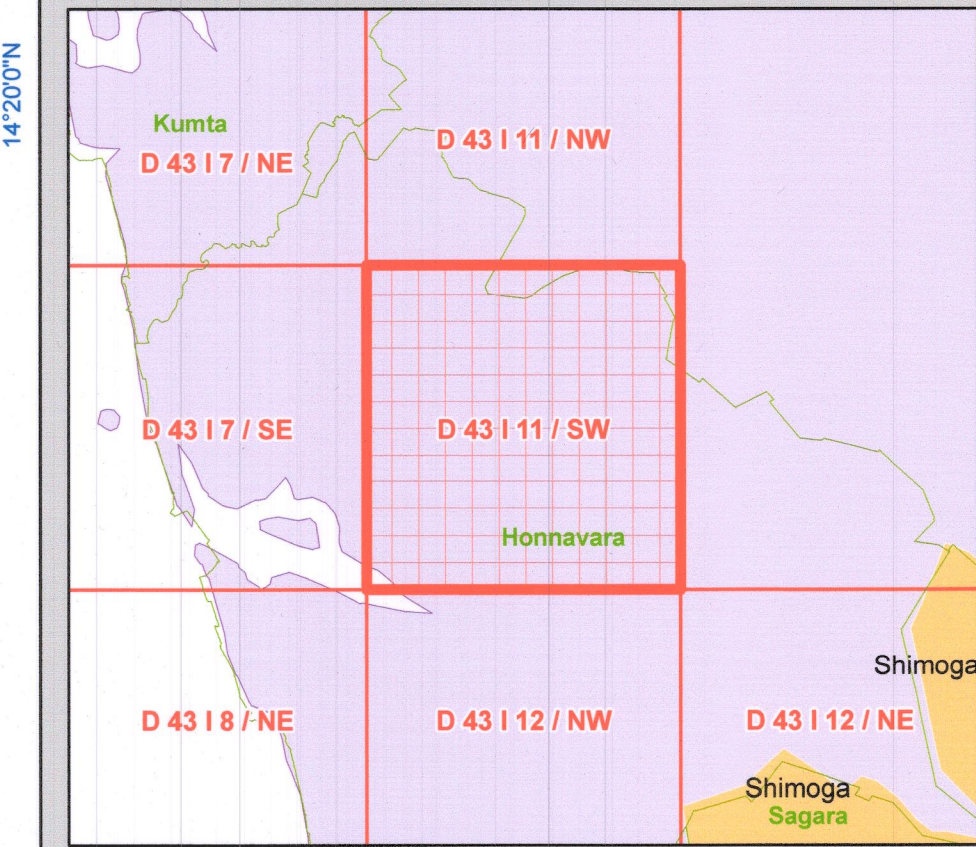


Legend

- Coastal districts having CRZ
- Districts out of CRZ

Legend

- Lighthouse
- Fish Landing Centre
- Ferry
- Roads
- Fishing Road
- Railway Line
- High Tide Line (HTL)
- Low Tide Line (LTL)
- Seawall
- Taluk Boundary
- Survey Plots
- Village Boundary
- Municipal/Other Urban Areas
- Fish Breeding Area
- Breakwater or Jetty
- Port Area
- Non-Tidal Waterbody



CRZ Lines & Boundary

- Hazard Line
- 100 m Line in CRZ III Area
- 200 m CRZ Line - NDZ
- CVCA
- CRZ Boundary (500 m Line, 100 m for Bay, 100 m or width of the creek whichever is less along the tidal influenced water bodies)

CRZ CATEGORY

- CRZ - I
- CRZ - IB
- 50 m Mangrove Buffer Zone (CRZ - IA)
- CRZ - IA
- CRZ - II
- CRZ - III
- 200 to 500 m from HTL
- No Development Zone
- CRZ - IV
- CRZ - IVB
- CRZ - IVA

DATA SOURCE




- I) National Centre for Sustainable Coastal Management
 - 1) HTL, 2) CVCA
 - 3) CRZ Categories and Lines
 - 4) Infrastructure facilities such as Lighthouse, Road, Railway line, Seawall, Breakwater or Jetty, Non-Tidal Waterbody
- II) Survey of India
 - 1) Hazard Line
- III) Karnataka State Coastal Zone Management Authority
 - 1) Administrative Boundaries, 2) Infrastructure facilities such as Fish Landing Centre, Ferry, Fishing Road, Port Area, Fish Breeding Area.

ABBREVIATIONS

- CRZ : Coastal Regulation Zone
- NDZ : No Development Zone
- ESA : Ecologically Sensitive Area
- CVCA : Critically Vulnerable Coastal Area


Mapped During 2017-18

PREPARED AS PER COASTAL REGULATION ZONE NOTIFICATION 2011

Scrutinized by	Certified by	Approved by
 Technical Scrutiny Committee National Centre for Sustainable Coastal Management	 DIRECTOR National Centre for Sustainable Coastal Management Ministry of Environment, Forest & Climate Change	 National Coastal Zone Management Authority Ministry of Environment, Forest & Climate Change Government of India

Prepared by

National Centre for Sustainable Coastal Management
(Ministry of Environment, Forest & Climate Change)
Chennai - 600 025


Forest, Ecology & Environment Department
Government of Karnataka