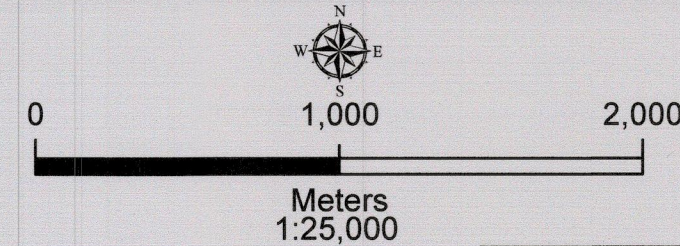


# COASTAL ZONE MANAGEMENT PLAN KARNATAKA

Sheet No: D 43 I 12 / NE

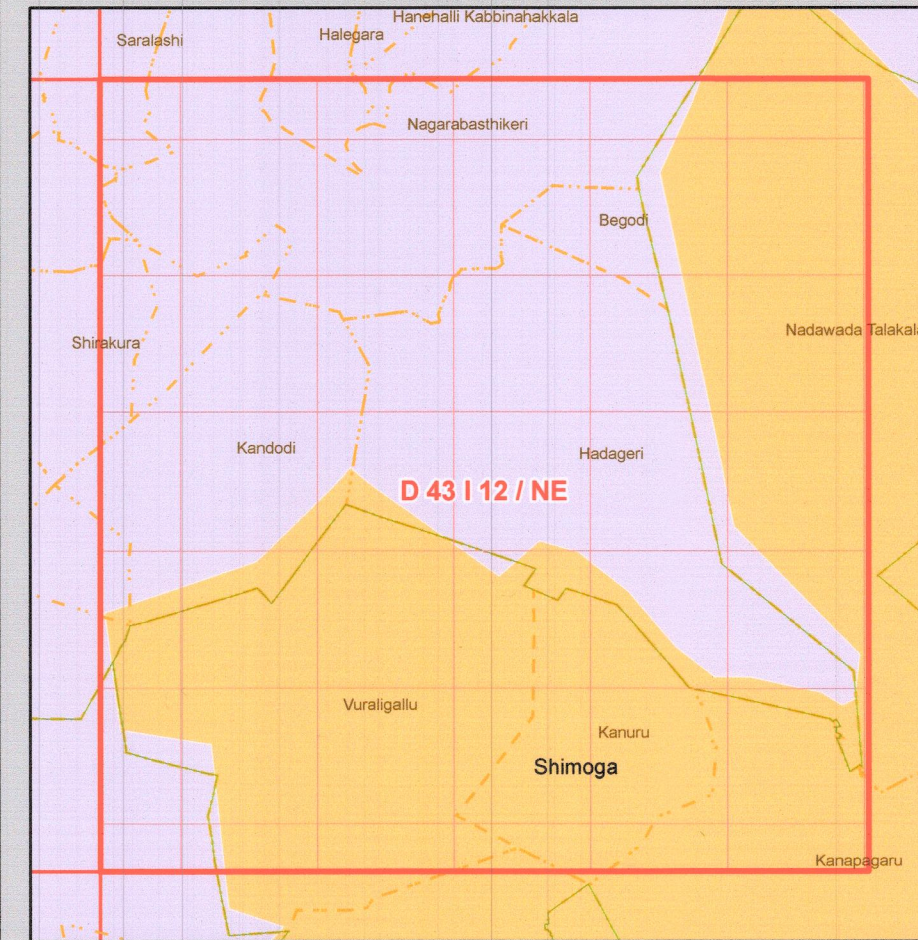
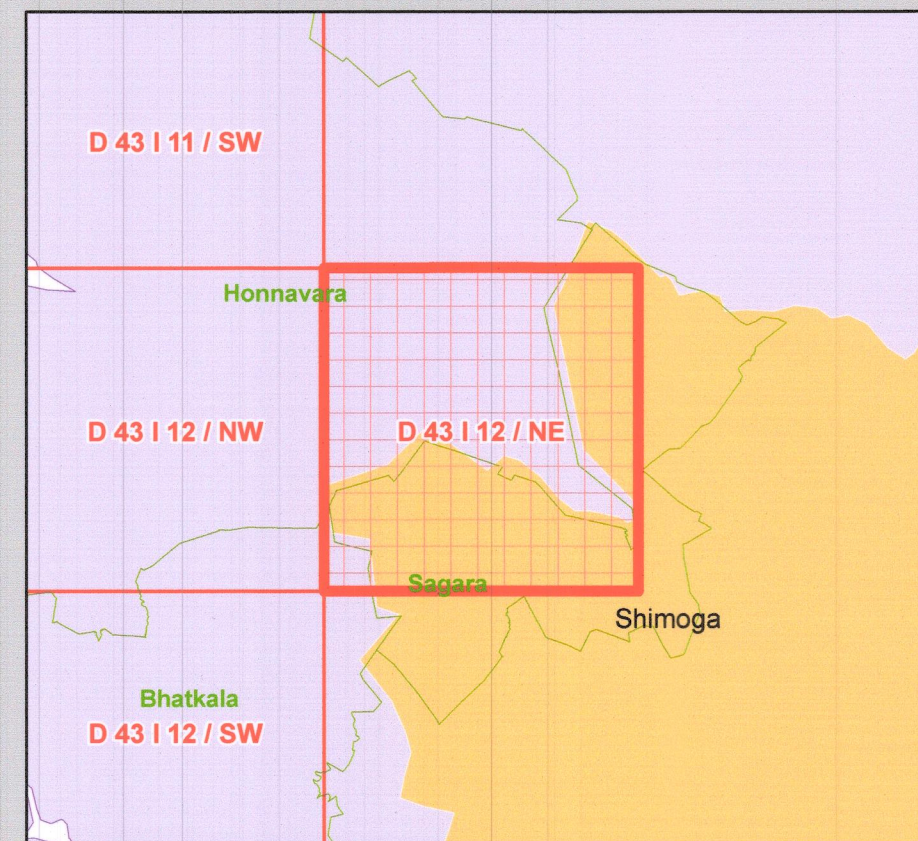
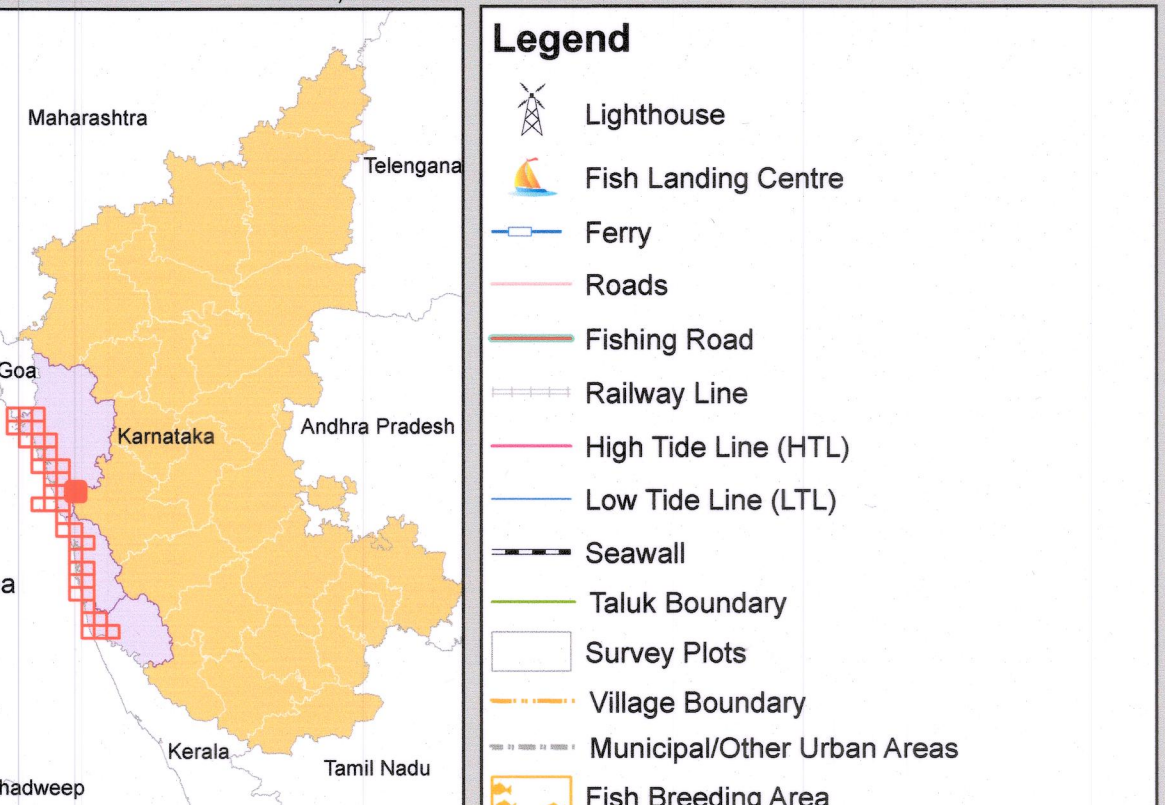
Projection :- UTM Datum :- WGS 1984

Map No. : KA 24



## Legend

Coastal districts having CRZ  
Districts out of CRZ



**DATA SOURCE**  
I) National Centre for Sustainable Coastal Management  
1) HTL, 2) CVCA  
3) CRZ Categories and Lines  
4) Infrastructure facilities such as Lighthouse, Road, Railway line, Seawall, Breakwater or Jetty, Non-Tidal Waterbody  
II) Survey of India  
1) Hazard Line  
III) Karnataka State Coastal Zone Management Authority  
1) Administrative Boundaries, 2) Infrastructure facilities such as Fish Landing Centre, Ferry, Fishing Road, Port Area, Fish Breeding Area.

**ABBREVIATIONS**  
CRZ : Coastal Regulation Zone  
NDZ : No Development Zone  
ESA : Ecologically Sensitive Area  
CVCA : Critically Vulnerable Coastal Area

Mapped During 2017-18

## PREPARED AS PER COASTAL REGULATION ZONE NOTIFICATION 2011

Scrutinized by

*[Signature]*  
Technical Scrutiny Committee  
National Centre for Sustainable Coastal Management

Certified by

*[Signature]*  
DIRECTOR  
National Centre for Sustainable Coastal Management  
Ministry of Environment, Forest & Climate Change

Approved by

*[Signature]*  
National Coastal Zone Management Authority  
Ministry of Environment, Forest & Climate Change  
Government of India

Prepared by



National Centre for Sustainable Coastal Management  
(Ministry of Environment, Forest & Climate Change)  
Chennai - 600 025



Forest, Ecology & Environment Department  
Government of Karnataka